

















-  Coastal Zone Boundary
-  City Boundary
- Zoning Categories**
-  R-1-6000 Single Family Residential
-  R-1-3800 Single Family Residential
-  R-3000-D Two-Family Detached Residential
-  R-3000 Two-Family Residential
-  R-2000 Medium Density Residential
-  R-1500 High Density Residential
-  C/MU-1 General Commercial & Mixed-Use
-  C/MU-2 Seacoast Commercial & Mixed-Use
-  C/MU-3 Neighborhood Commercial & Mixed-Use
-  C/R-ET Commercial/Recreation... Zone
-  SMU/RO Seacoast Mixed-Use/Residential Overlay
-  PF Public Facility
-  OS Open Space
-  UR Urban Reserve

**General Plan/ Local Coastal Plan/ Zoning Map amendments**

**CITY COUNCIL ACTIONS:**

RESO. NO.	ORD. NO.	DATE	COASTAL COMMISSION	MF #	CASE #
94-4403		July 9, 1994	IMB-MAJ-02-94/Oct 12, 1994	237	GPA 93-01/ LCPA 93-01
94-4404		July 9, 1994	IMB-MAJ-02-94/Oct 12, 1994	237	GPA 93-01/ LCPA 93-01
94-4405		July 9, 1994	IMB-MAJ-02-94/Oct 12, 1994	237	GPA 93-01/ LCPA 93-01
94-884	94-884	July 20, 1994	IMB-MAJ-02-94/Oct 12, 1994	237	GPA 93-01/ LCPA 93-01/ ZCA 93-03
94-4427		Oct 19, 1994	IMB-MAJ-02-94/Oct 12, 1994	239	GPA 93-01/ LCPA 93-01
94-888	94-888	Nov 2, 1994	IMB-MAJ-02-94/Oct 12, 1994	247	GPA93-01/ LCPA93-01/ ZCA 93-02
98-925	98-925	June 3, 1998	IMB-MAJ-01-98/ Oct 15, 1998	420	GPA/ LCPA/ ZCA 98-01
98-926	98-926	June 17, 1998	IMB MAJ 02-98/ Oct 15, 1998	421	GPA/ LCPA/ ZCA 98-02 Scott
2012-7188		May 2, 2012	IMB MAJ 01-12/ Mar 7, 2013	1034	GPA/ LCPA 100007
	2012-1127	May 16, 2012	IMB MAJ 01-12/ May 8, 2013	1034	ZCA 100008
2012-7236		Aug 1, 2012	IMB MAJ 02-12/ Dec 12, 2013	935	GPA/ LCPA 100057
	2012-1130	Aug 15, 2012	IMB MAJ 02-12/ Dec 12, 2013	935	ZCA 100057
2013-7383		Sep 4, 2013	IMB-DM-01-13/ Dec 12, 2013	1120	GPA/ LCPA 130032

